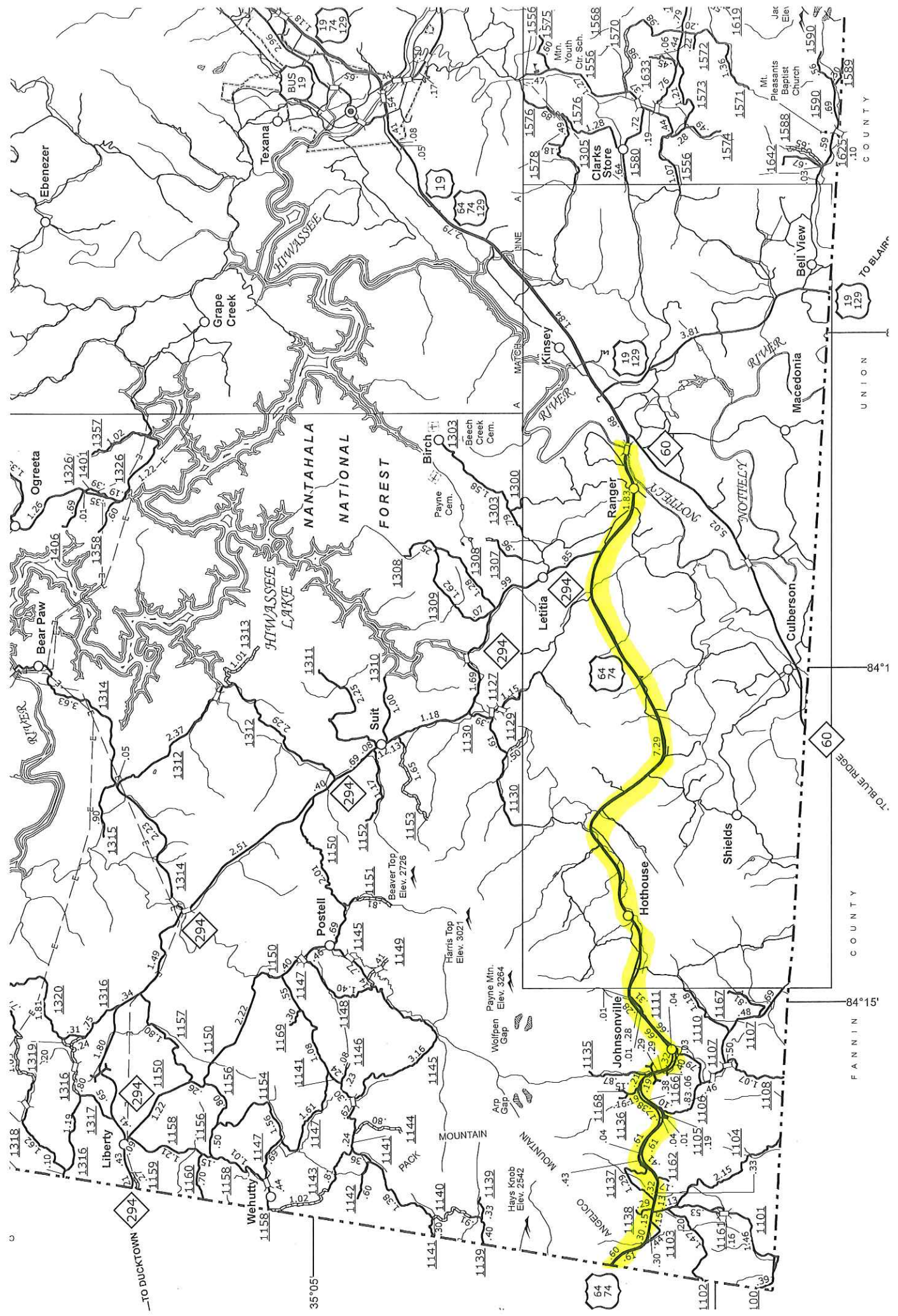






Map # 2 US 74 From MM 13.7 to Tennessee State Line

Cherokee Co.

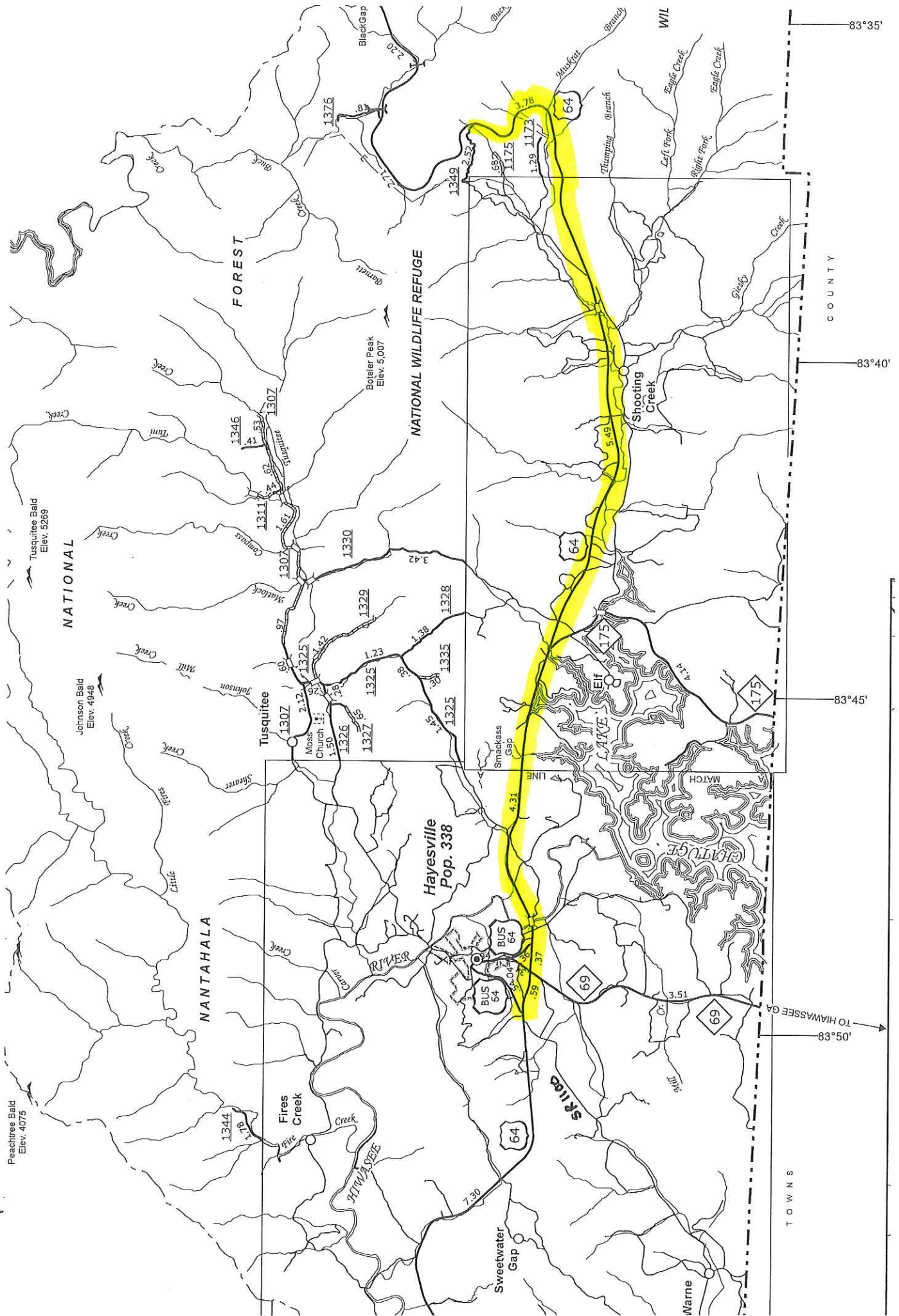


TO DUCKTOWN 294  
 TO BLUE RIDGE 60  
 TO BLAIR 19 129  
 COUNTY UNION COUNTY

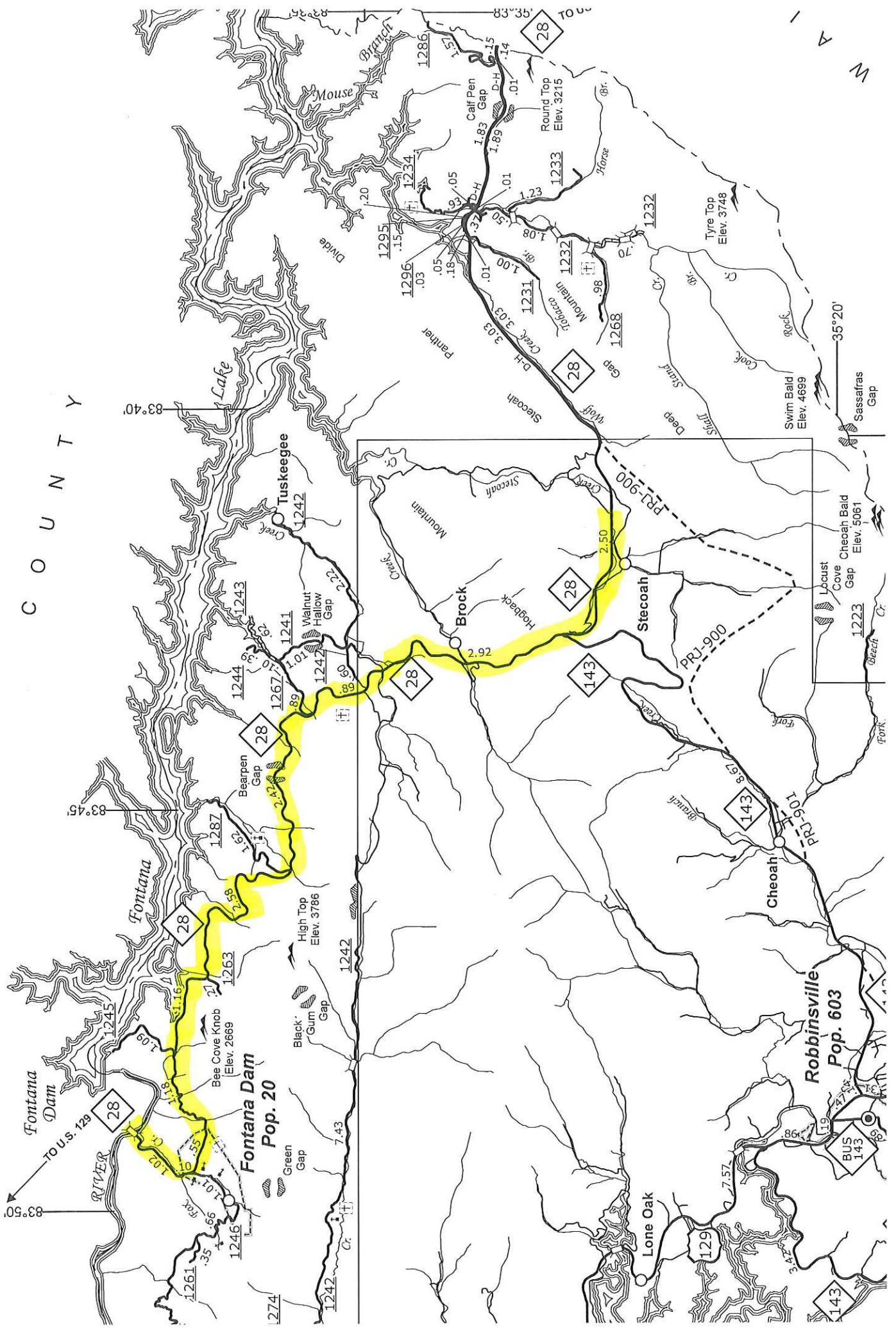


Clay Co.

Map # 3 From SR 1349 (old us 64) to SR 1100



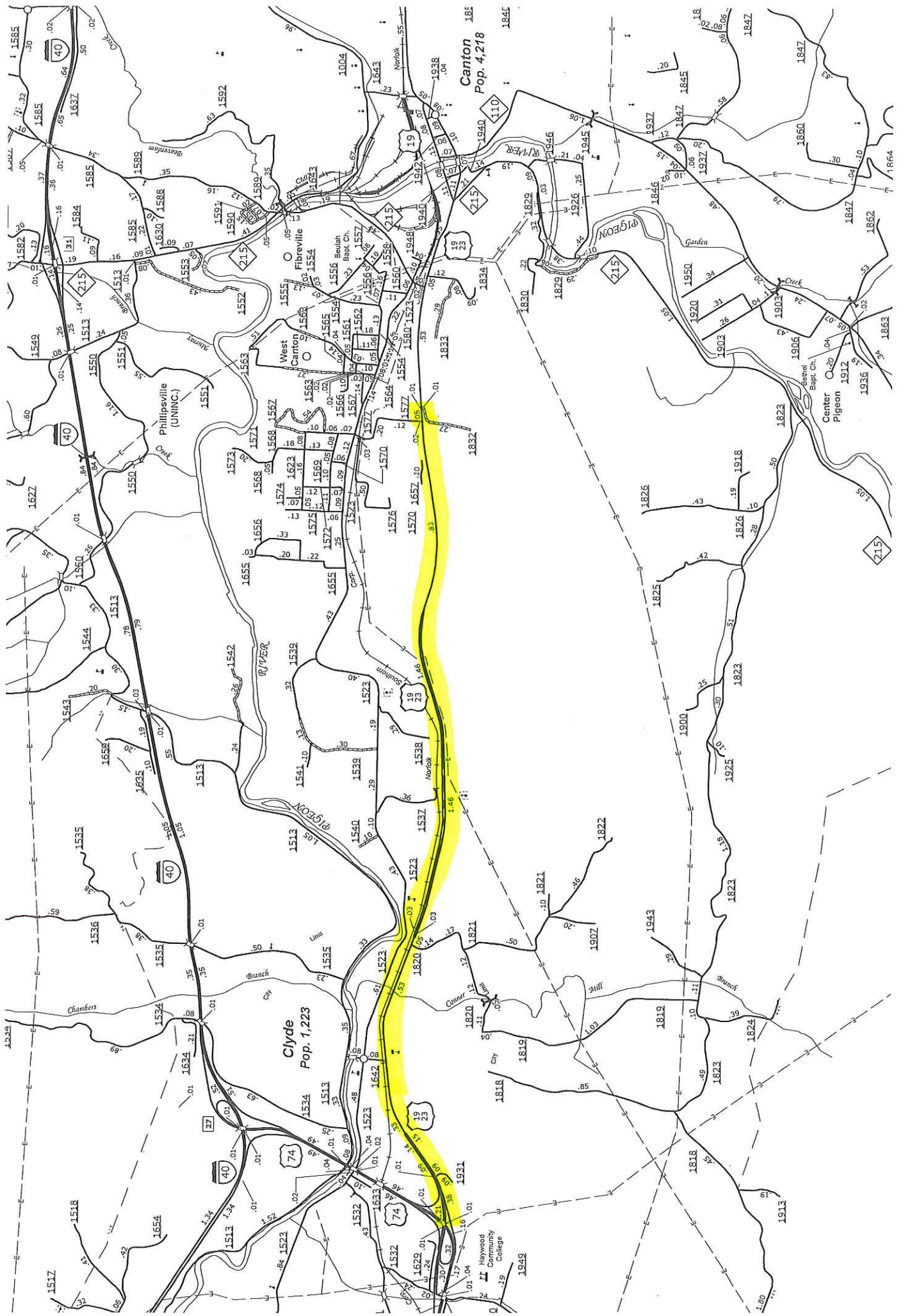
Map #4 NC 28 From SR 1235 (Gunter Gap Rd) to Swain County Line Graham Co.





Map #5 US 19/23 From SR1931 to SR 1832 (Canton City Limits)

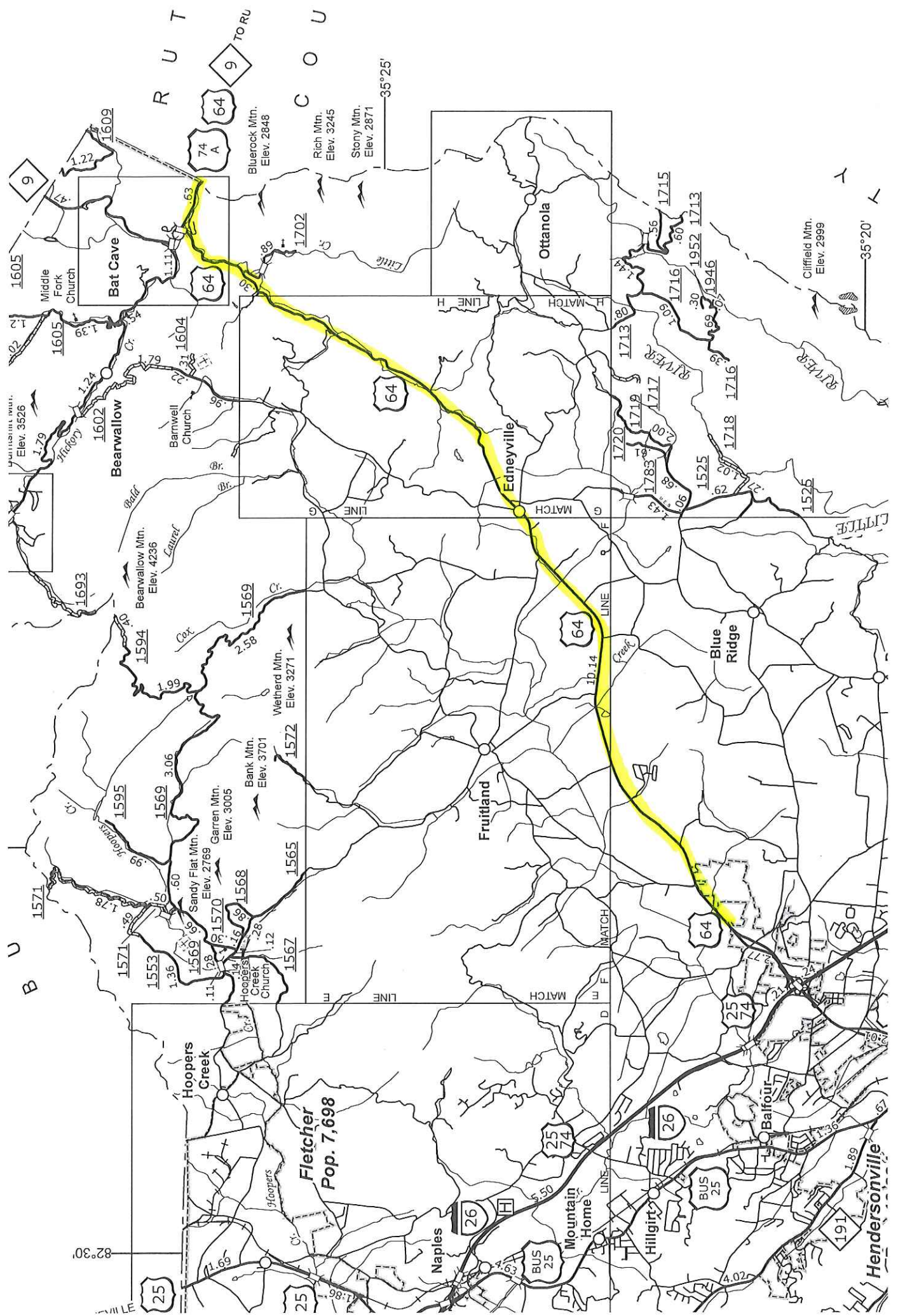
Haywood







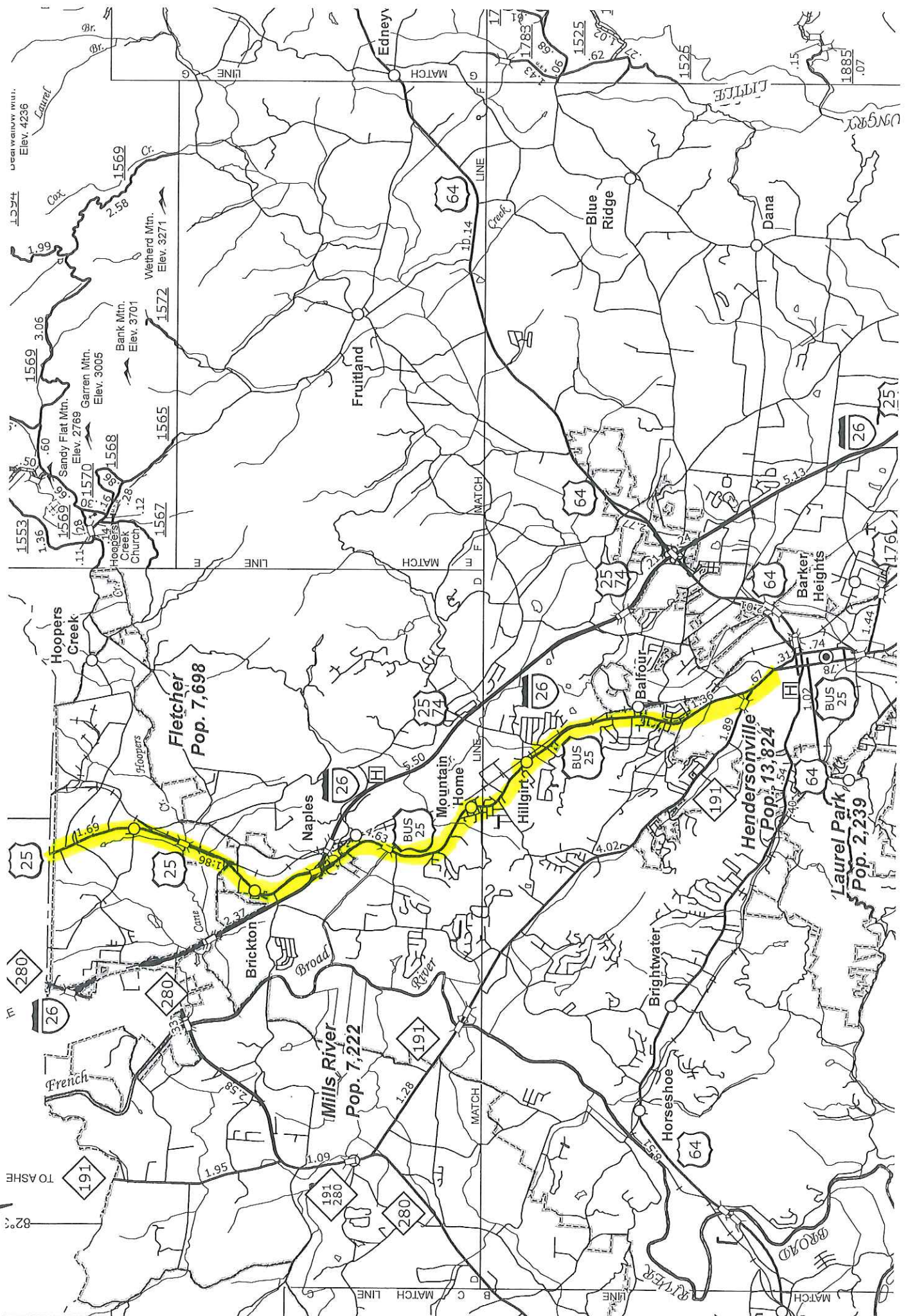
Map #7 US 64 From 2 Lane near SR 1574 (Fruitland) to Rutherford County Line Henderson Co.





Henderson Co.

Map # 8 From Burcombe Co. Line to King Street



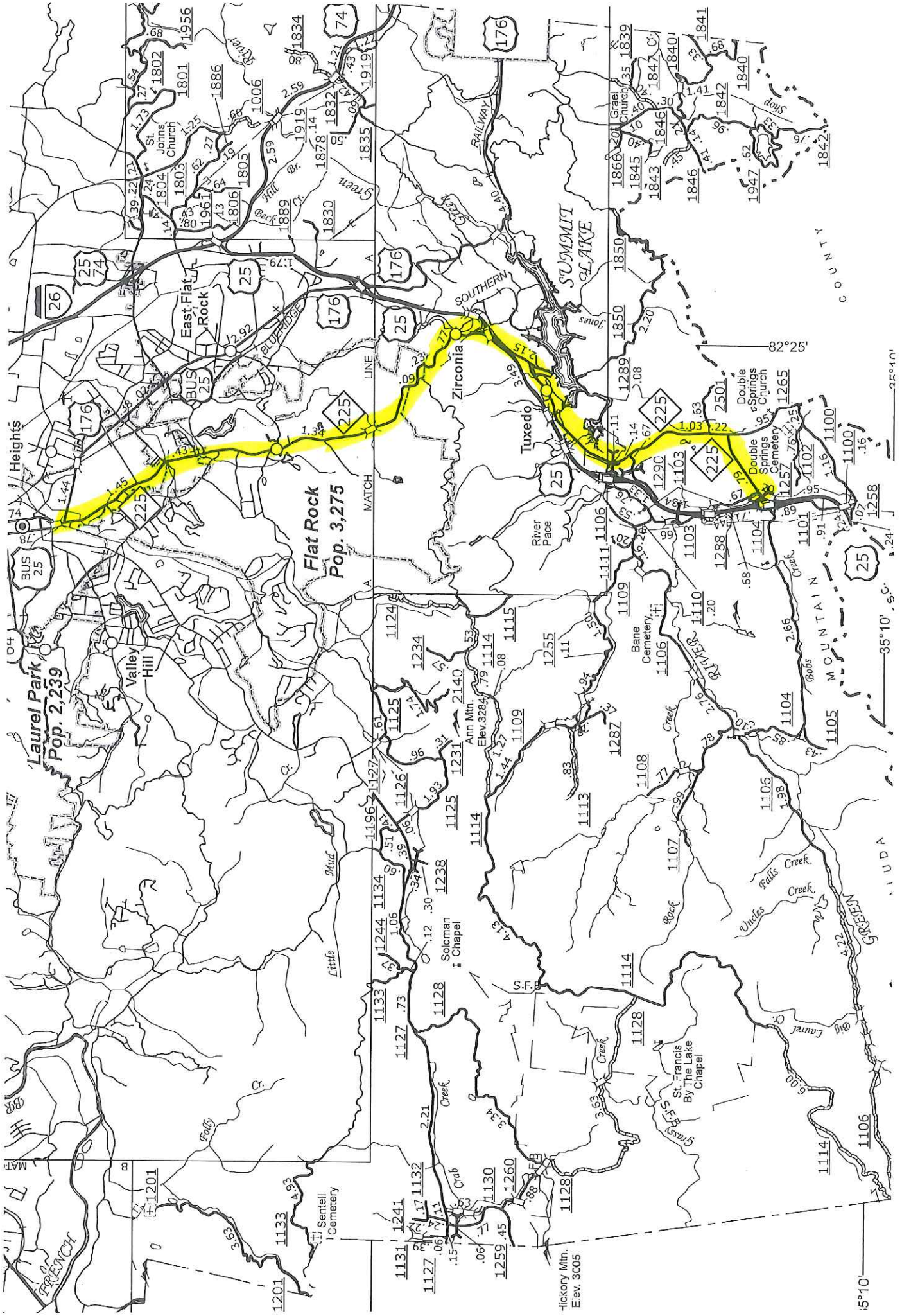






Map # 10 US225 From US 176 to US 25

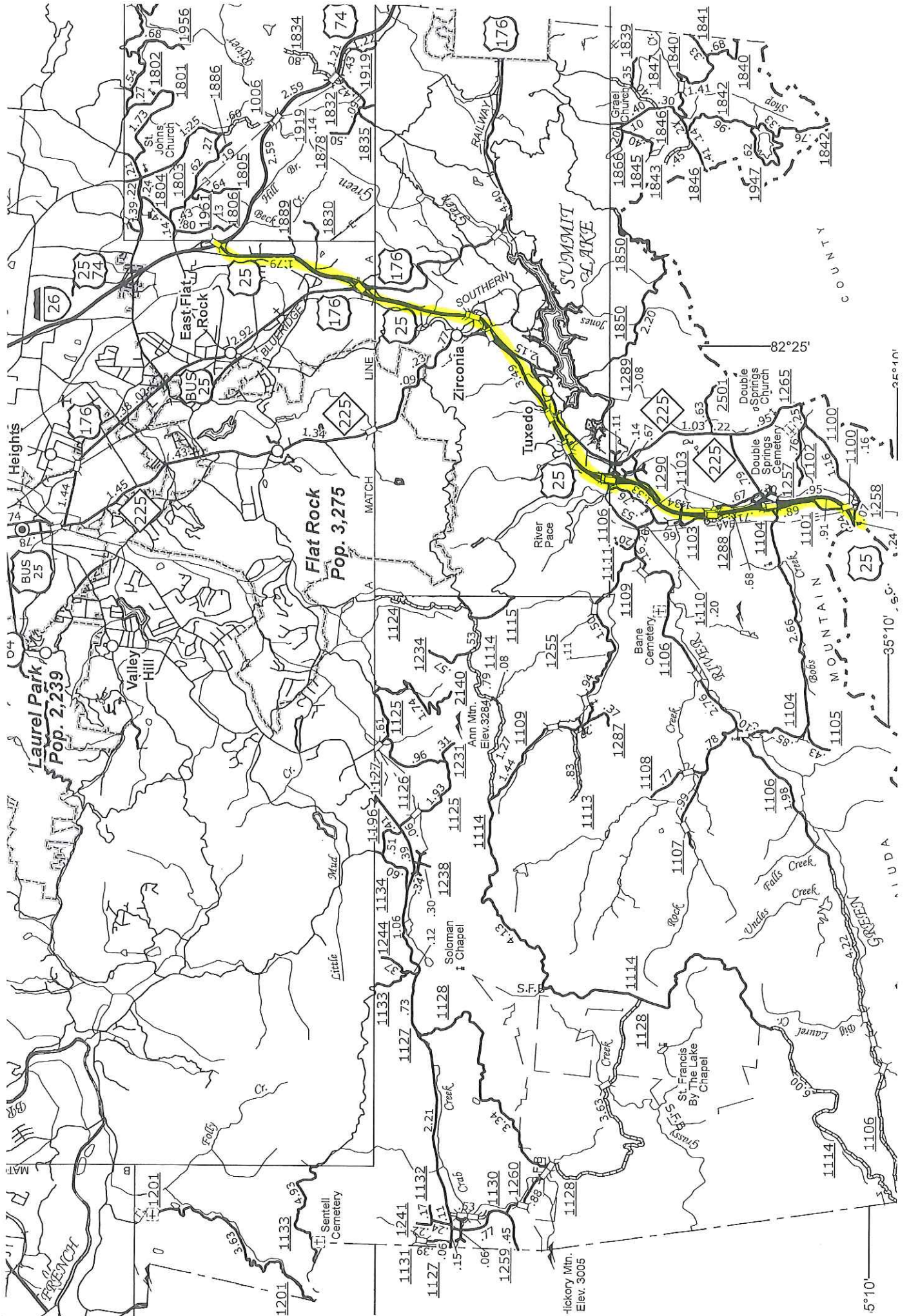
Henderson Co.





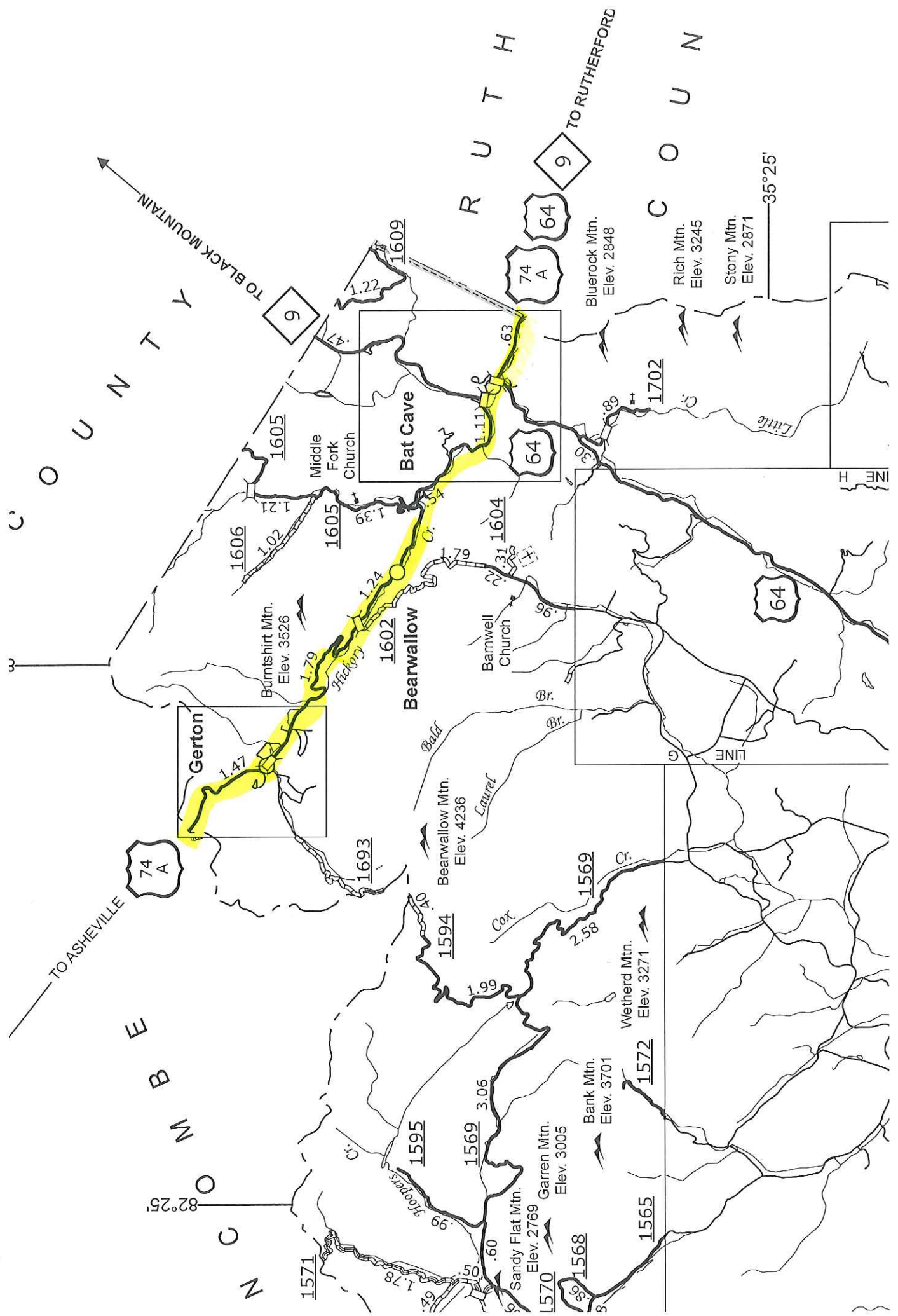
Map #11 US 25 From I-26 to South Carolina State Line Henderson Co.

Henderson Co.





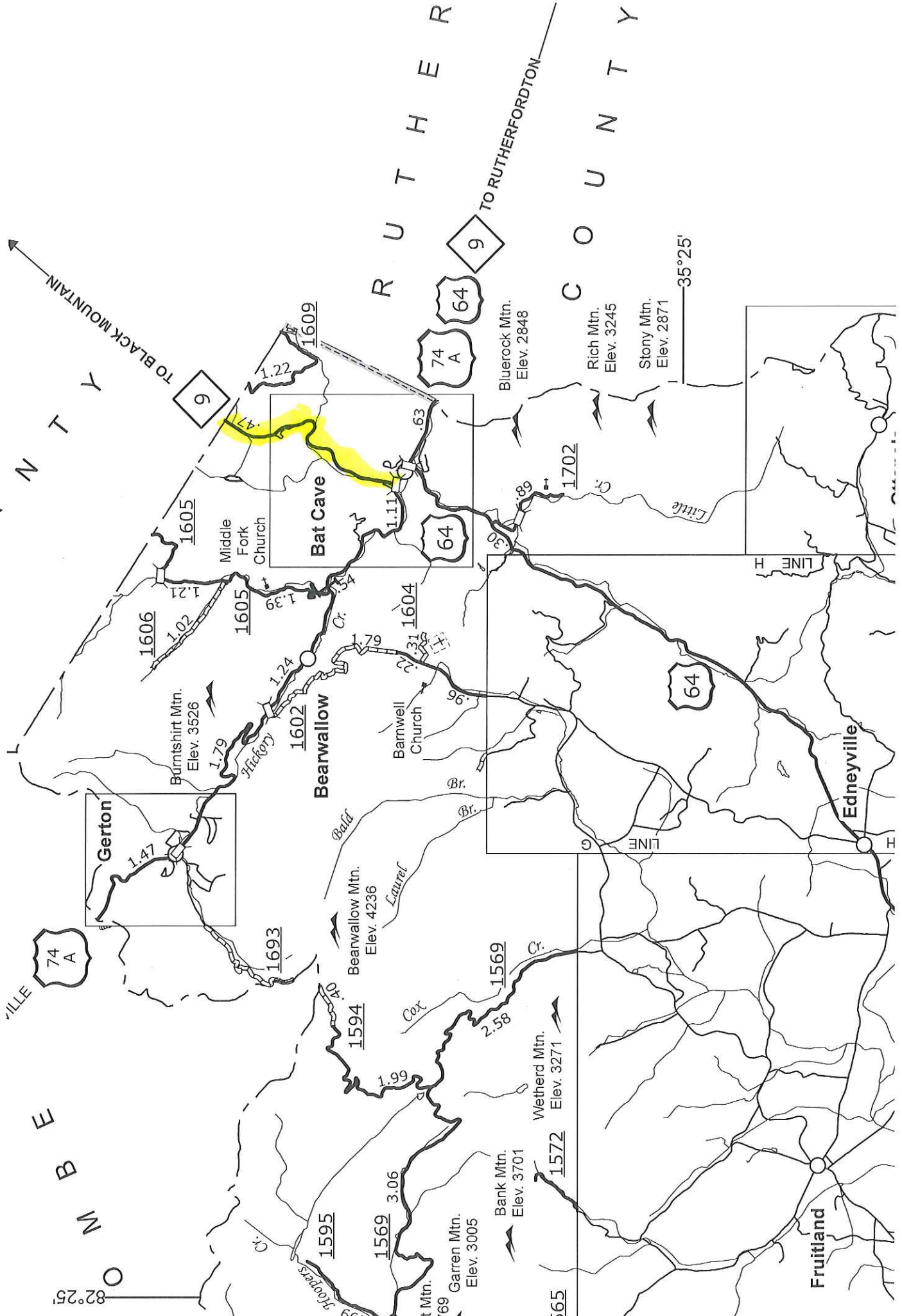
Map #12 US 74A From Rutherford County Line to Buncombe County Line Henderson Co.





Map #13 NC9 From US 74A to Burcombe County Line

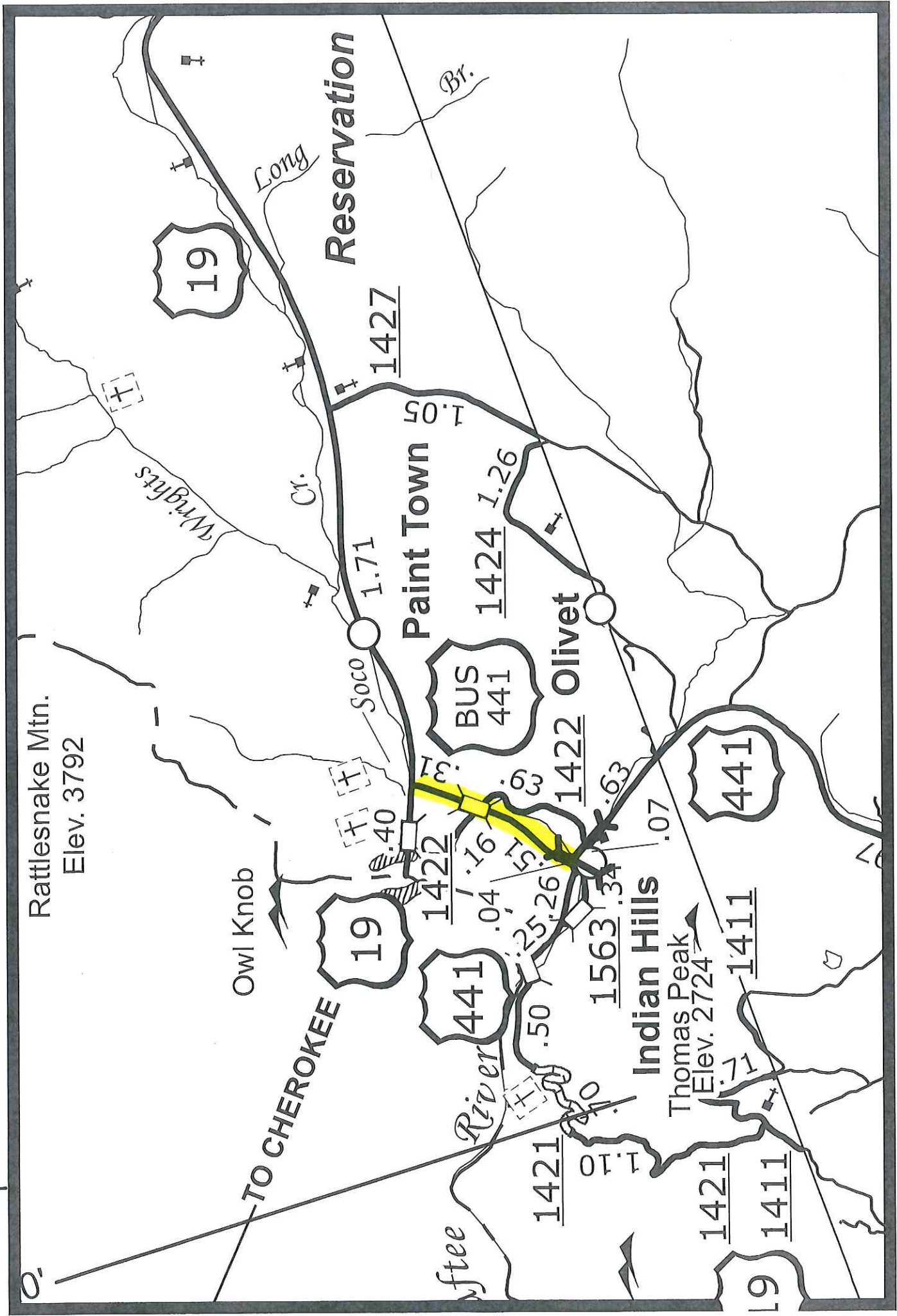
Henderson Co.





Jackson Co.

Map #14 US 441 Bus From US441 to US 19







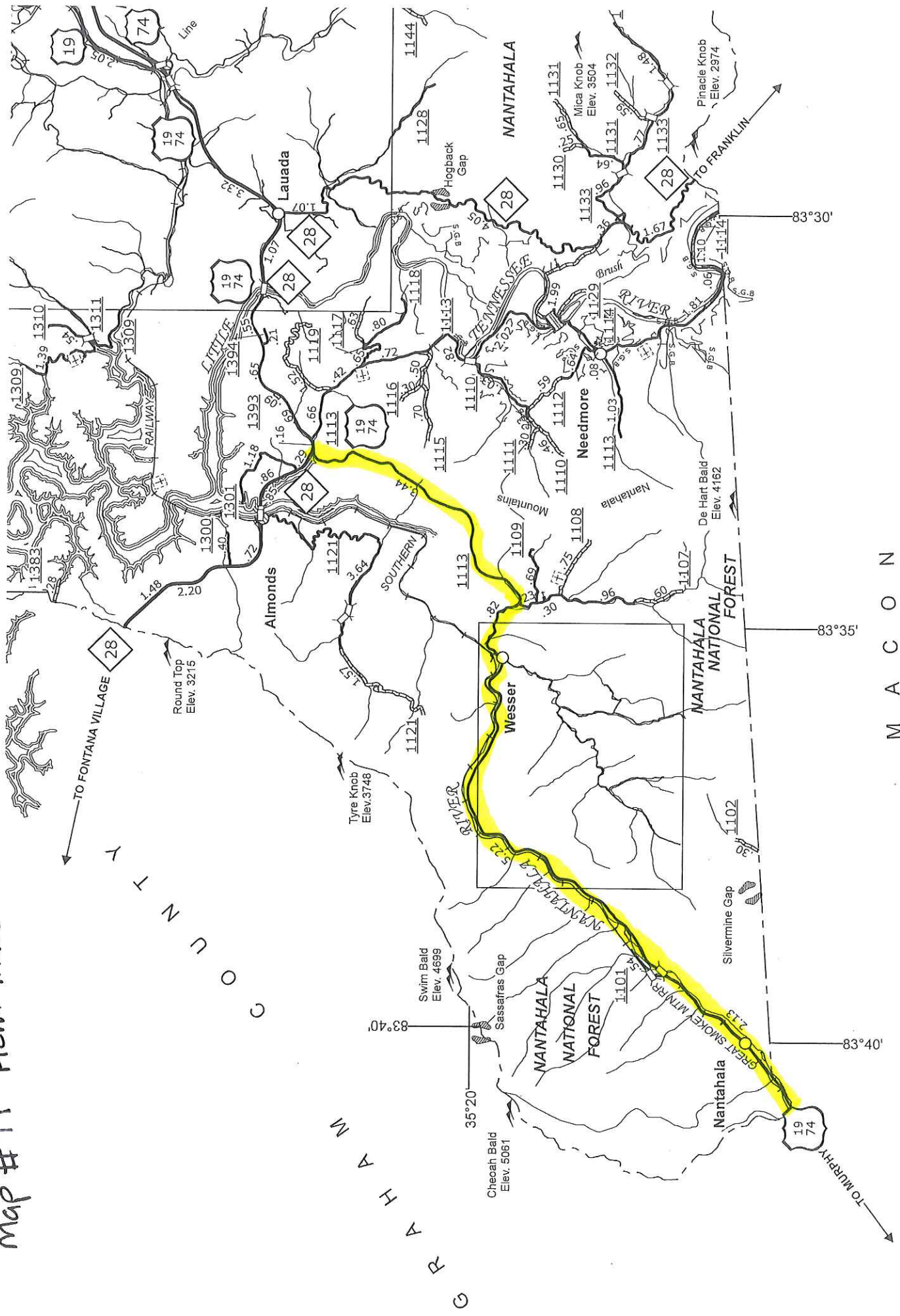






Swain Co.

Map # 17 From Macon Co Line to N28



TO FONTANA VILLAGE

TO FRANKLIN

83°35'

M A C O N

83°40'

83°30'

83°20'

83°15'

83°10'

83°05'

TO MURPHY

TO MURPHY

TO MURPHY

TO MURPHY

TO MURPHY

TO MURPHY

TO MURPHY

TO MURPHY

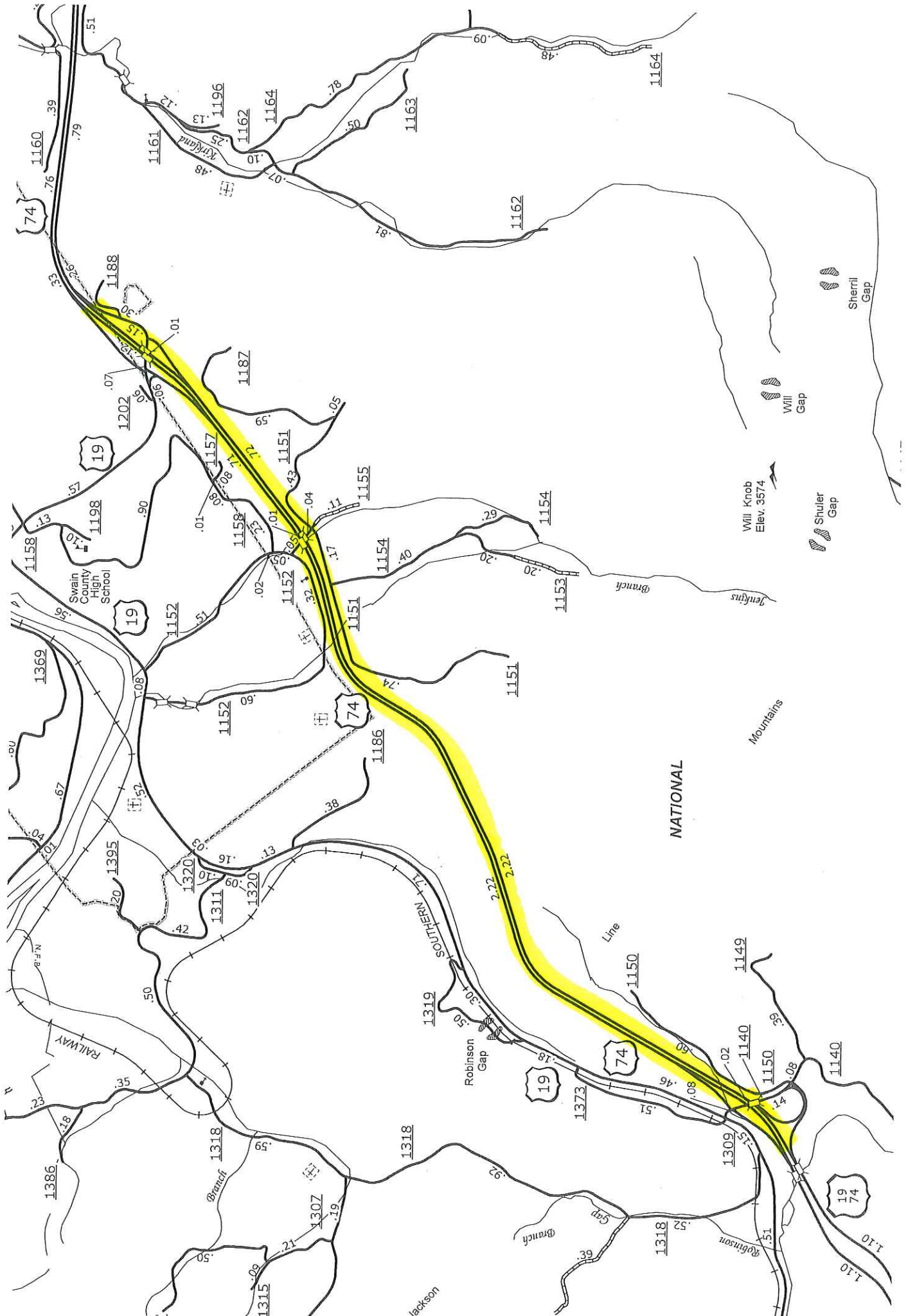
TO MURPHY

TO MURPHY



Map #18 From Exit 64 to Exit 67

Swain Co.





PROJECT NO.	SHEET NO.	TOTAL NO.
14.102012, 14.102212		
14.103812, ETC.		

## SUMMARY OF QUANTITIES

PROJECT NO	COUNTY	MAP NO	ROUTE	DESCRIPTION	TYP NO	LANES	LANE TYPE	FINAL SURFACE TESTING REQUIRED	WARM MIX ASPHALT REQUIRED	LENGTH	WIDTH	0001020000-N		0001020000-N	
												HOT SPRAY THERMOPLASTIC 4", 60 MIL LF	HOT SPRAY THERMOPLASTIC 8", 60 MIL LF		
										MI	FT				
14.102012	Cherokee	1	US 74	FROM BRIDGE #68 AND #69 TO MURPHY CITY LIMITS		2	MU	NO	NO	8	20	211,200.00	3,400.00		
<b>TOTAL FOR MAP NO. 1</b>												<b>8</b>		<b>211,200.00</b>	<b>3,400.00</b>
14.102012	Cherokee	2	US 74	FROM MM 13.7 TO TENNESSEE STATE LINE		2	MD	NO	NO	13.7	20	361,680.00			
<b>TOTAL FOR MAP NO. 2</b>												<b>13.7</b>		<b>361,680.00</b>	
<b>TOTAL FOR PROJ NO. 14.102012</b>												<b>21.7</b>		<b>572,880.00</b>	<b>3,400.00</b>
14.102212	Clay	3	US 64	FROM SR 1349 (OLD US 64) TO SR 1100 (PHILLIPS ROAD)		2	2WD - Two-lane two-way divided traffic	NO	NO	10.5	20	143,000.00			
<b>TOTAL FOR MAP NO. 3</b>												<b>10.5</b>		<b>143,000.00</b>	
<b>TOTAL FOR PROJ NO. 14.102212</b>												<b>10.5</b>		<b>143,000.00</b>	
14.103812	Graham	4	NC 28	FROM SR 1235 (GUNTER GAP) TO SWAIN COUNTY LINE		2	2WD	NO	NO	5.3	20	139,920.00			
<b>TOTAL FOR MAP NO. 4</b>												<b>5.3</b>		<b>139,920.00</b>	
<b>TOTAL FOR PROJ NO. 14.103812</b>												<b>5.3</b>		<b>139,920.00</b>	
14.104412	Haywood	5	US 19/23	FROM US 74 TO SR 1832 (CANTON CITY LIMITS)		2	MU	NO	NO	3.8	20	98,472.00	1,000.00		
<b>TOTAL FOR MAP NO. 5</b>												<b>3.8</b>		<b>98,472.00</b>	<b>1,000.00</b>
14.104412	Haywood	6	US 19/23	FROM CANTON CITY LIMITS TO BUNCOMBE COUNTY LINE		2	MU	NO	NO	3.2	20	59,136.00			
<b>TOTAL FOR MAP NO. 6</b>												<b>3.2</b>		<b>59,136.00</b>	
<b>TOTAL FOR PROJ NO. 14.104412</b>												<b>7</b>		<b>157,608.00</b>	<b>1,000.00</b>
14.104512	Henderson	7	US 64	FROM 2 LANE NEAR SR 1574 (FRUITLAND ROAD) TO RUTHERFORD COUNTY LINE		2	2WU - Two-lane two-way undivided traffic	NO	NO	10.4	20	219,648.00			
<b>TOTAL FOR MAP NO. 7</b>												<b>10.4</b>		<b>219,648.00</b>	
14.104512	Henderson	8	US 25/25 BUS	FROM BUNCOMBE COUNTY LINE TO N. MAIN STREET		2	MU - Multi-lane undivided traffic	NO	NO	17.17	20	158,400.00			
<b>TOTAL FOR MAP NO. 8</b>												<b>17.17</b>		<b>158,400.00</b>	
14.104512	Henderson	9	US 25 BUS	FROM N. MAIN STREET TO US 225/US 176		2	MU	NO	NO	1.21	20	6,389.00			
<b>TOTAL FOR MAP NO. 9</b>												<b>1.21</b>		<b>6,389.00</b>	
14.104512	Henderson	10	US 225	FROM US 176 TO US 25		2	MU	NO	NO	5.7	20	120,384.00			
<b>TOTAL FOR MAP NO. 10</b>												<b>5.7</b>		<b>120,384.00</b>	
14.104512	Henderson	11	US 25	FROM I-26 TO SOUTH CAROLINA STATE LINE		2	MU	NO	NO	9	20	248,400.00	10,800.00		
<b>TOTAL FOR MAP NO. 11</b>												<b>9</b>		<b>248,400.00</b>	<b>10,800.00</b>
14.104512	Henderson	12	US 74A	FROM RUTHERFORD COUNTY LINE TO BUNCOMBE COUNTY LINE		2		NO	NO	6.7	20	141,504.00			
<b>TOTAL FOR MAP NO. 12</b>												<b>6.7</b>		<b>141,504.00</b>	
14.104512	Henderson	13	NC 9	FROM US 74A TO BUNCOMBE COUNTY LINE		2	MD	NO	NO	2	20	42,240.00			
<b>TOTAL FOR MAP NO. 13</b>												<b>2</b>		<b>42,240.00</b>	
<b>TOTAL FOR PROJ NO. 14.104512</b>												<b>52.18</b>		<b>936,965.00</b>	<b>10,800.00</b>
14.105012	Jackson	14	US 441 BUS	FROM US 441 TO US 19		2	MU	NO	NO	0.82	20	21,120.00			
<b>TOTAL FOR MAP NO. 14</b>												<b>0.82</b>		<b>21,120.00</b>	
<b>TOTAL FOR PROJ NO. 14.105012</b>												<b>0.82</b>		<b>21,120.00</b>	
14.105612	Macon	15	US 23/441	FROM SR 1331 (BRENDLE ROAD) TO WEST END OF BRIDGES #96 AND #97		2	MD	NO	NO	6.35	20	167,640.00	2,800.00		
<b>TOTAL FOR MAP NO. 15</b>												<b>6.35</b>		<b>167,640.00</b>	<b>2,800.00</b>
14.105612	Macon	16	US 64	FROM CLAY COUNTY LINE TO SR 1448 (OLD MURPHY RD/ CHARLES NOLAN)		2	MD	NO	NO	8.1	20	171,072.00			
<b>TOTAL FOR MAP NO. 16</b>												<b>8.1</b>		<b>171,072.00</b>	
<b>TOTAL FOR PROJ NO. 14.105612</b>												<b>14.45</b>		<b>338,712.00</b>	<b>2,800.00</b>
14.108712	Swain	17	US 19/74			2	MD	NO	NO	11.68	20	250,000.00			
<b>TOTAL FOR MAP NO. 17</b>												<b>11.68</b>		<b>250,000.00</b>	
14.108712	Swain	18	US 74	FROM EXIT 64 TO EXIT 67		2	MD	NO	NO	2.95	20	73,000.00	1,000.00		
<b>TOTAL FOR MAP NO. 18</b>												<b>2.95</b>		<b>73,000.00</b>	<b>1,000.00</b>
<b>TOTAL FOR PROJ NO. 14.108712</b>												<b>14.63</b>		<b>323,000.00</b>	<b>1,000.00</b>
<b>GRAND TOTAL</b>												<b>126.58</b>		<b>2,633,205.00</b>	<b>19,000.00</b>



PROJECT NO.	SHEET NO.	TOTAL NO.
14.102012, 14.102212		
14.103812, ETC.		

## THERMOPLASTIC AND PAINT QUANTITIES

PROJECT NO	COUNTY	MAP NO	ROUTE	DESCRIPTION	TYP NO	LANES	LANE TYPE	LENGTH	WIDTH	485000000-E	486000000-E
										4" LINE	8" LINE
										REMOVAL	REMOVAL
MI	FT	LF	LF								
14.102012	Cherokee	1	US 74	FROM BRIDGE #68 AND #69 TO MURPHY CITY LIMITS		2	MU	8	20	211,200	3,400
<b>TOTAL FOR MAP NO. 1</b>											
14.102012	Cherokee	2	US 74	FROM MM 13.7 TO TENNESSEE STATE LINE		2	MD	13.7	20	361,680	
<b>TOTAL FOR MAP NO. 2</b>											
<b>TOTAL FOR PROJ NO. 14.102012</b>											
14.102212	Clay	3	US 64	FROM SR 1349 (OLD US 64) TO SR 1100 (PHILLIPS ROAD)		2	2WD - Two-lane two-way divided traffic	10.5	20	143,000	
<b>TOTAL FOR MAP NO. 3</b>											
<b>TOTAL FOR PROJ NO. 14.102212</b>											
14.103812	Graham	4	NC 28	FROM SR 1235 (GUNTER GAP) TO SWAIN COUNTY LINE		2	2WD	5.3	20	139,920	
<b>TOTAL FOR MAP NO. 4</b>											
<b>TOTAL FOR PROJ NO. 14.103812</b>											
14.104412	Haywood	5	US 19/23	FROM US 74 TO SR 1832 (CANTON CITY LIMITS)		2	MU	3.8	20	98,472	1,000
<b>TOTAL FOR MAP NO. 5</b>											
14.104412	Haywood	6	US 19/23	FROM CANTON CITY LIMITS TO BUNCOMBE COUNTY LINE		2	MU	3.2	20	59,136	
<b>TOTAL FOR MAP NO. 6</b>											
<b>TOTAL FOR PROJ NO. 14.104412</b>											
14.104512	Henderson	7	US 64	FROM 2 LANE NEAR SR 1574 (FRUITLAND ROAD) TO RUTHERFORD COUNTY LINE		2	2WU - Two-lane two-way undivided traffic	10.4	20	219,648	
<b>TOTAL FOR MAP NO. 7</b>											
14.104512	Henderson	8	US 25/25 BUS	FROM BUNCOMBE COUNTY LINE TO N. MAIN STREET		2	MU - Multi-lane undivided traffic	17.17	20	158,400	
<b>TOTAL FOR MAP NO. 8</b>											
14.104512	Henderson	9	US 25 BUS	FROM N. MAIN STREET TO US 225/US 176		2	MU	1.21	20	6,389	
<b>TOTAL FOR MAP NO. 9</b>											
14.104512	Henderson	10	US 225	FROM US 176 TO US 25		2	MU	5.7	20	120,384	
<b>TOTAL FOR MAP NO. 10</b>											
14.104512	Henderson	11	US 25	FROM I-26 TO SOUTH CAROLINA STATE LINE		2	MU	9	20	237,600	10,800
<b>TOTAL FOR MAP NO. 11</b>											
14.104512	Henderson	12	US 74A	FROM RUTHERFORD COUNTY LINE TO BUNCOMBE COUNTY LINE		2		6.7	20	141,504	
<b>TOTAL FOR MAP NO. 12</b>											
14.104512	Henderson	13	NC 9	FROM US 74A TO BUNCOMBE COUNTY LINE		2	MD	2	20	42,240	
<b>TOTAL FOR MAP NO. 13</b>											
<b>TOTAL FOR PROJ NO. 14.104512</b>											
14.105012	Jackson	14	US 441 BUS	FROM US 441 TO US 19		2	MU	0.82	20	21,120	
<b>TOTAL FOR MAP NO. 14</b>											
<b>TOTAL FOR PROJ NO. 14.105012</b>											
14.105612	Macon	15	US 23/441	FROM SR 1331 (BRENDLE ROAD) TO WEST END OF BRIDGES #96 AND #97		2	MD	6.35	20	167,640	2,800
<b>TOTAL FOR MAP NO. 15</b>											
14.105612	Macon	16	US 64	FROM CLAY COUNTY LINE TO SR 1448 (OLD MURPHY RD/ CHARLES NOLAN)		2	MD	8.1	20	171,072	
<b>TOTAL FOR MAP NO. 16</b>											
<b>TOTAL FOR PROJ NO. 14.105612</b>											
14.108712	Swain	17	US 19/74			2	MD	11.68	20	250,000	
<b>TOTAL FOR MAP NO. 17</b>											
14.108712	Swain	18	US 74	FROM EXIT 64 TO EXIT 67		2	MD	2.95	20	73,000	1,000
<b>TOTAL FOR MAP NO. 18</b>											
<b>TOTAL FOR PROJ NO. 14.108712</b>											
<b>GRAND TOTAL</b>											
								<b>126.58</b>		<b>2,622,405</b>	<b>19,000</b>